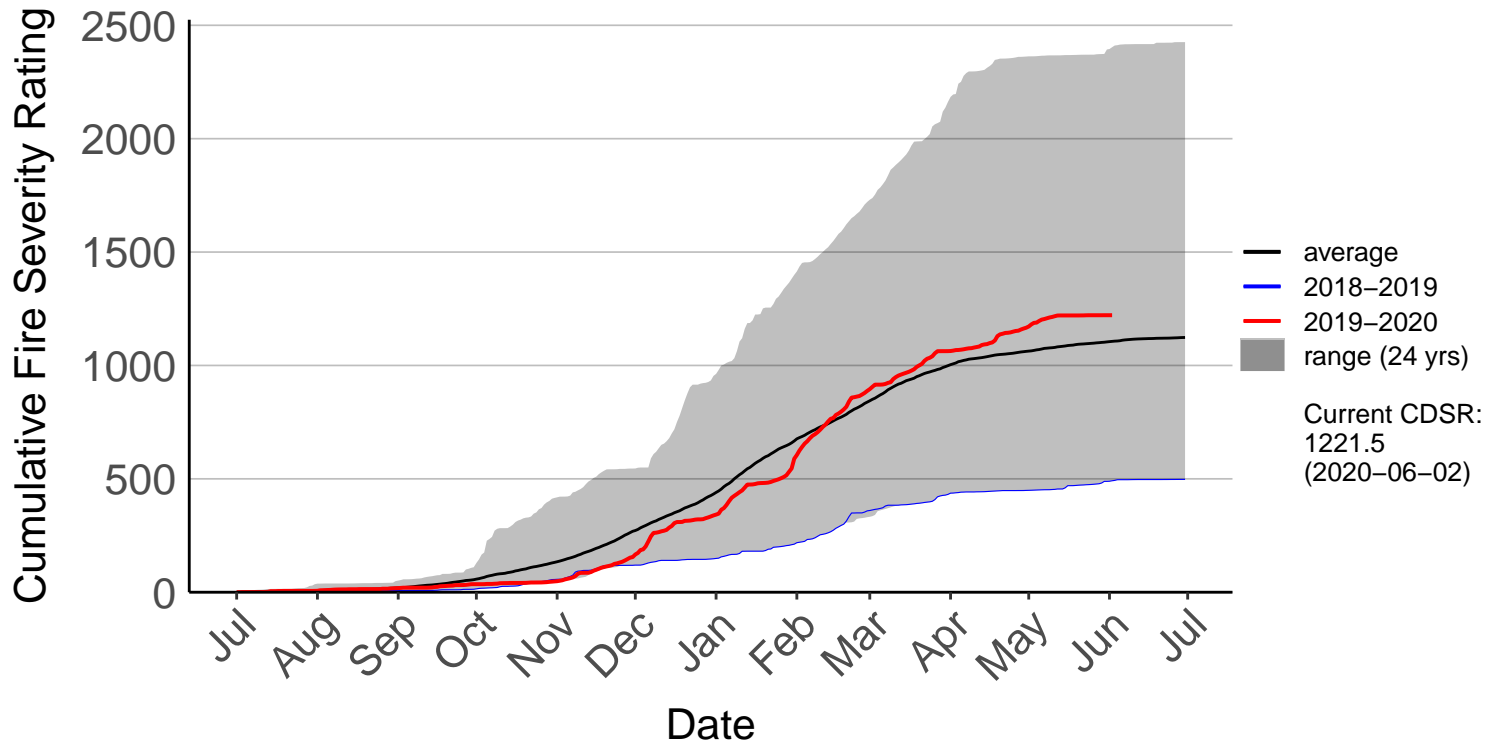
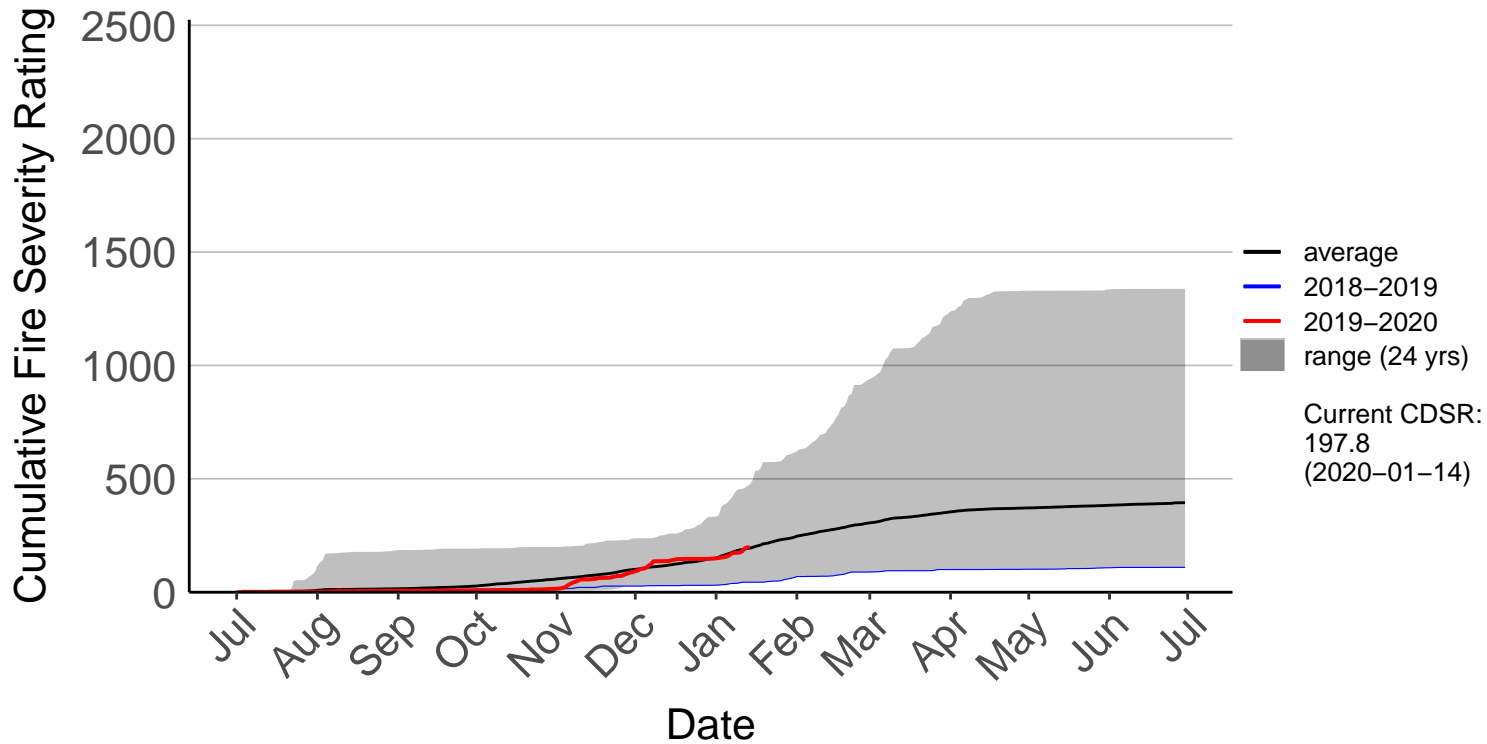


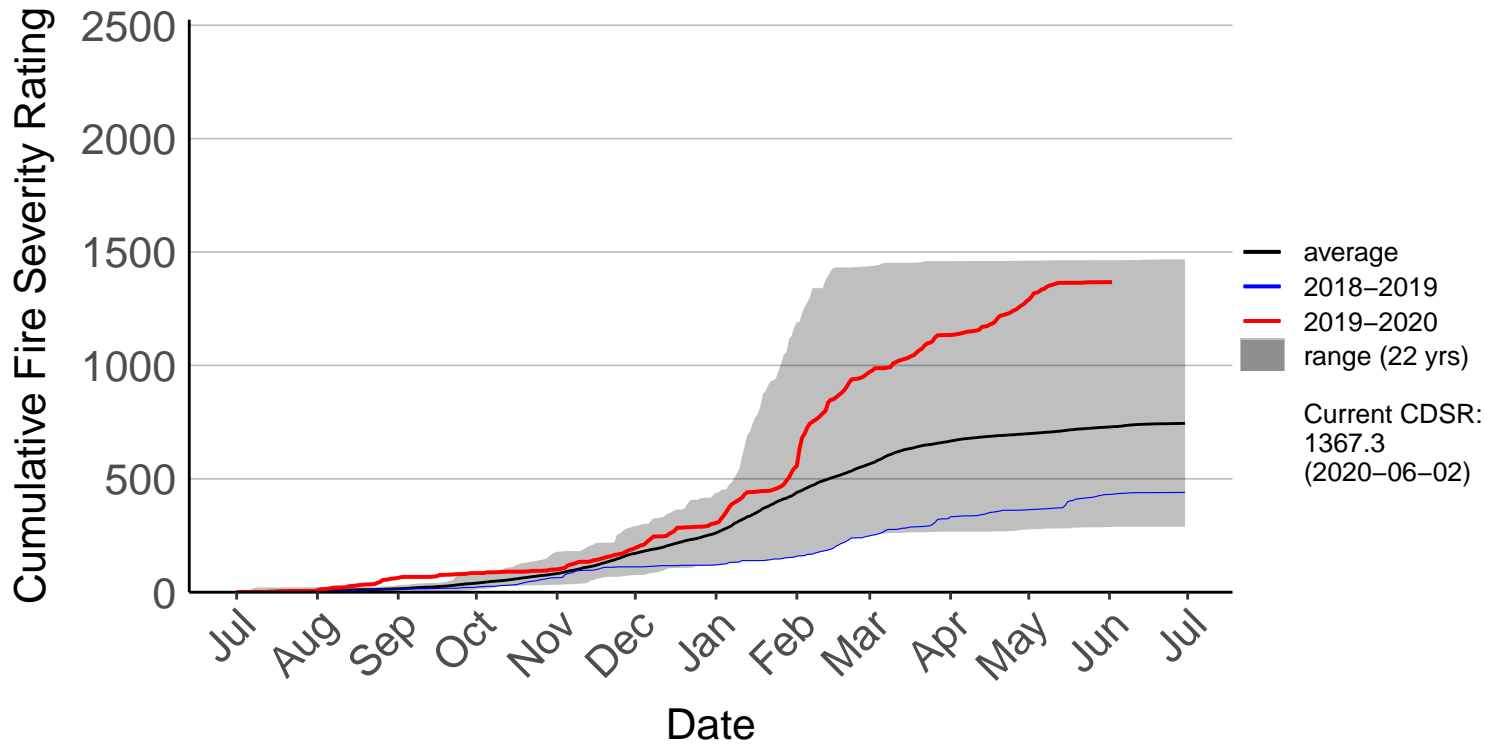
Bridge Pa Raws (Feb 1997 to Jun 2020)



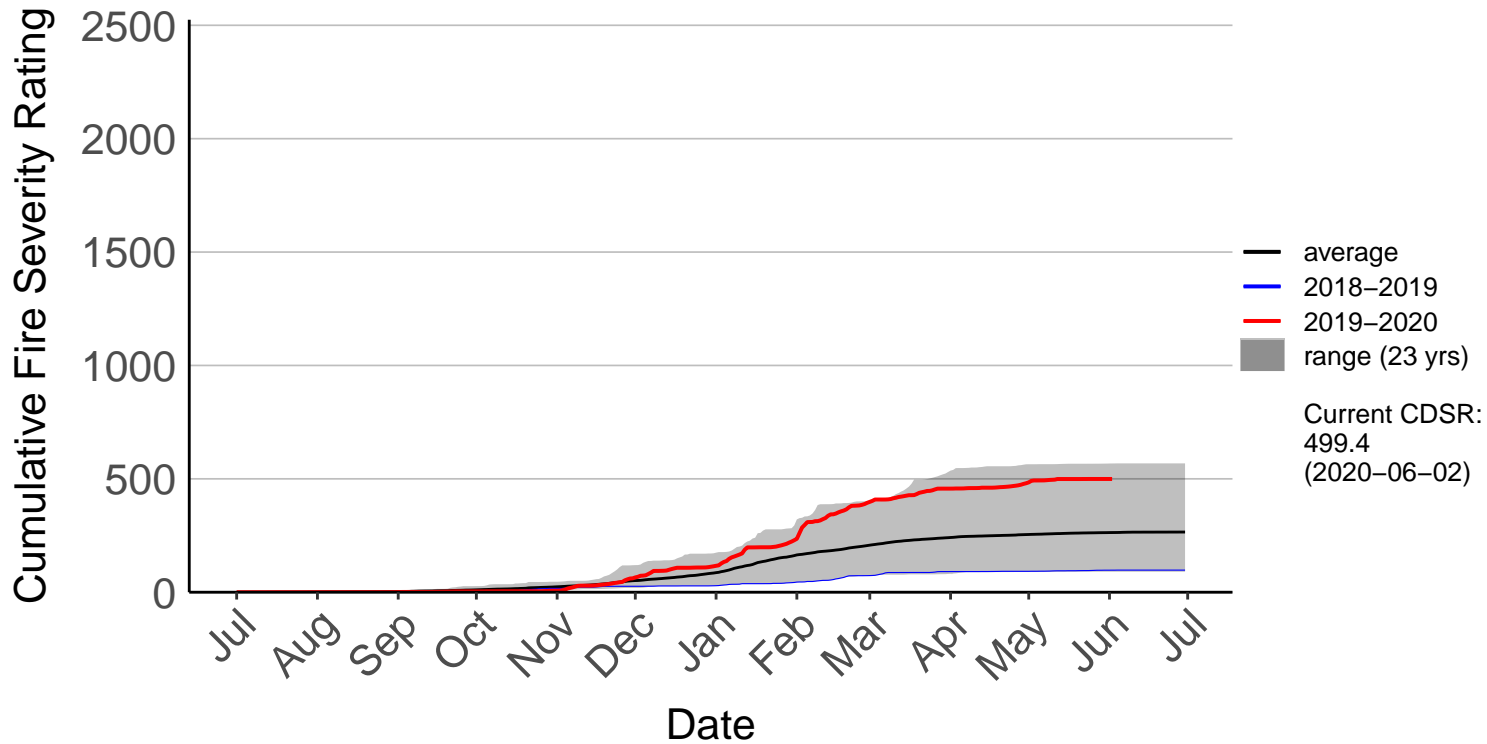
Cricklewood Raws (Aug 1996 to Jun 2020)



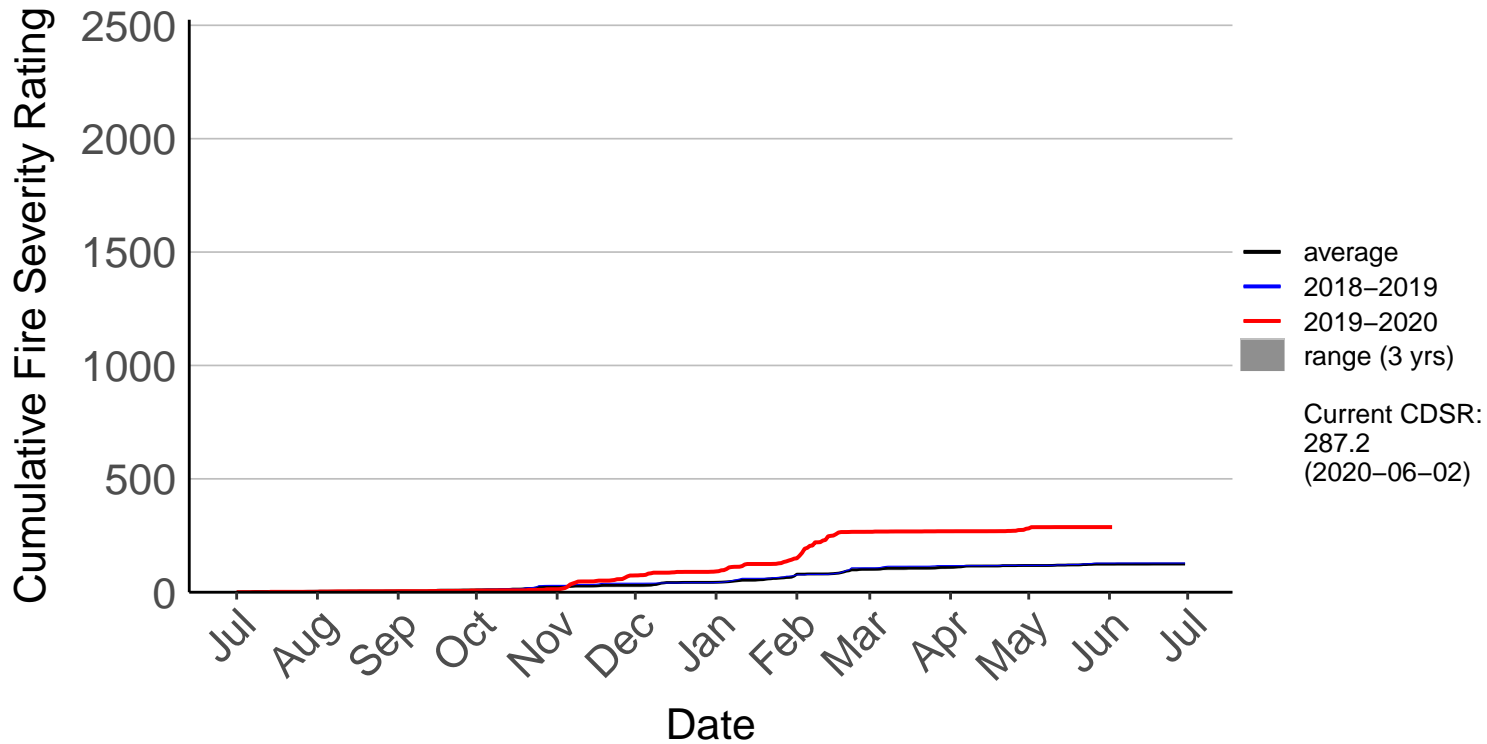
Crownthorpe Raws (Mar 1999 to Jun 2020)



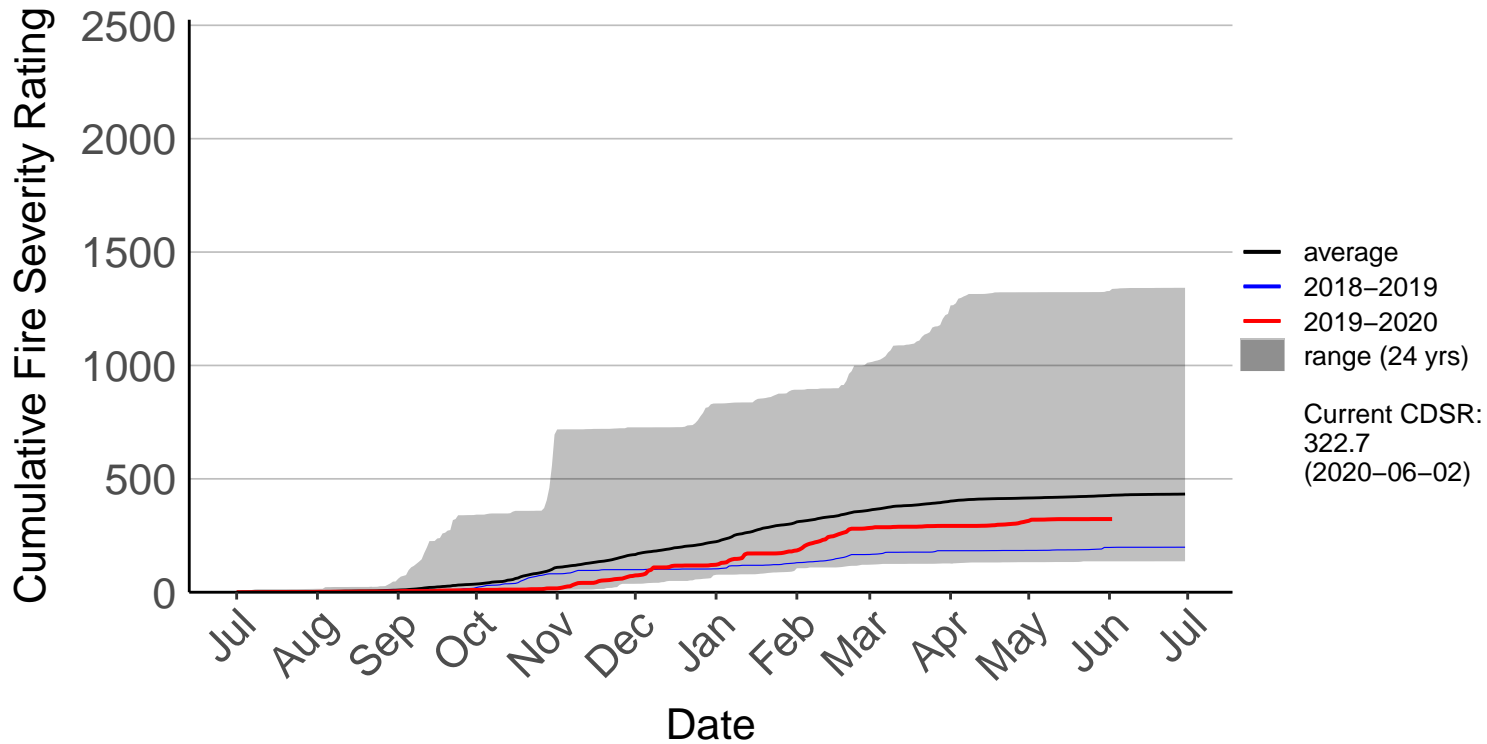
Gwavas Raws (Oct 1997 to Jun 2020)



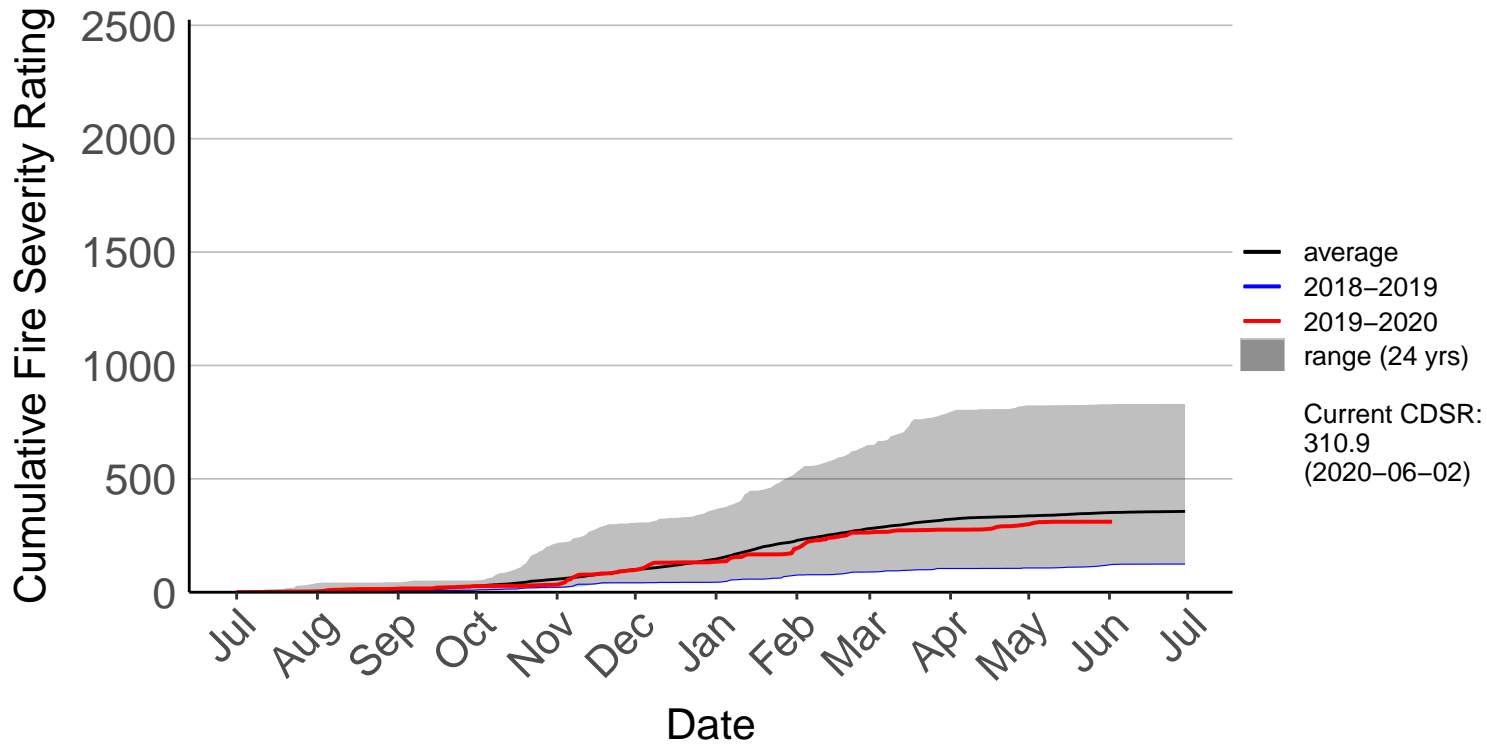
Kaitawa Raws (Jul 2017 to Jun 2020)



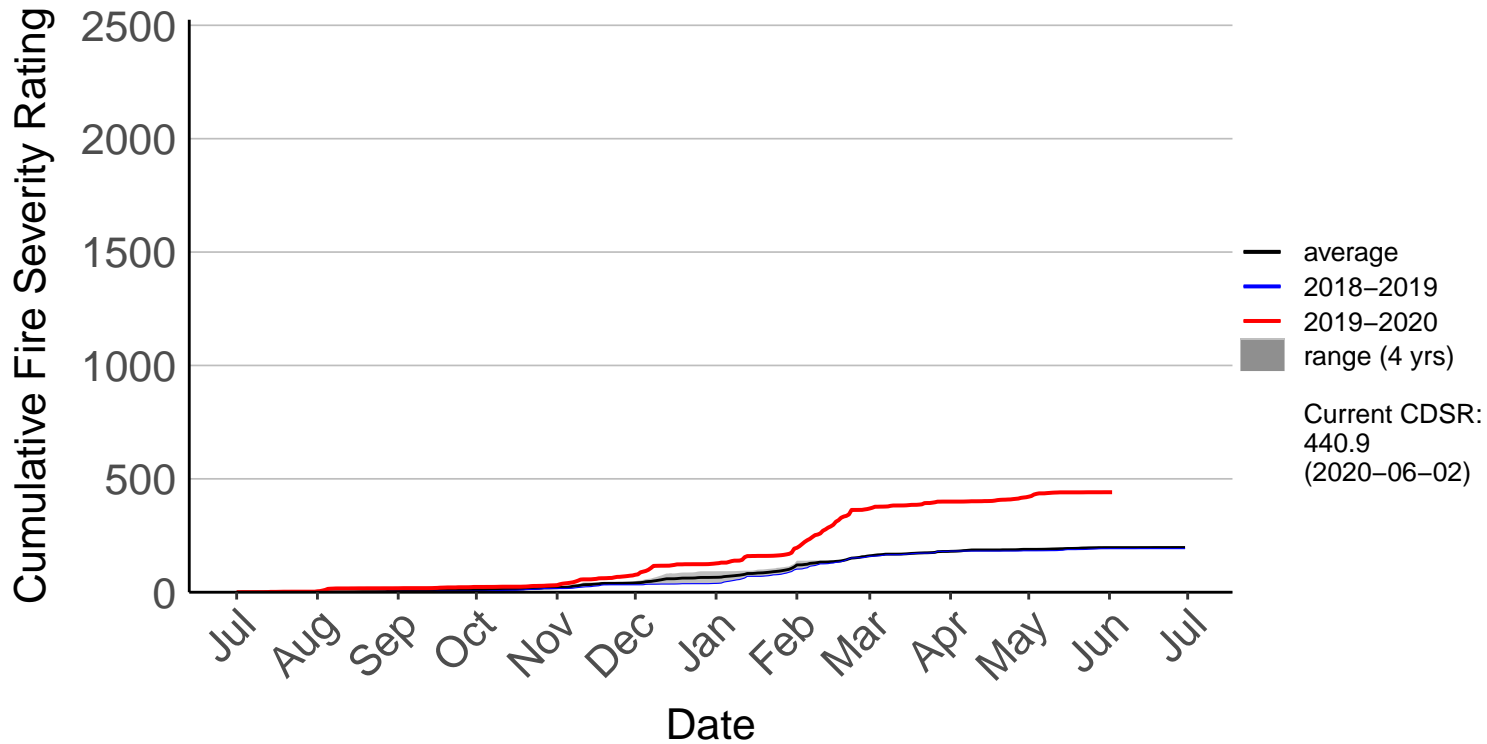
Kaiwaka Raws (Jul 1996 to Jun 2020)



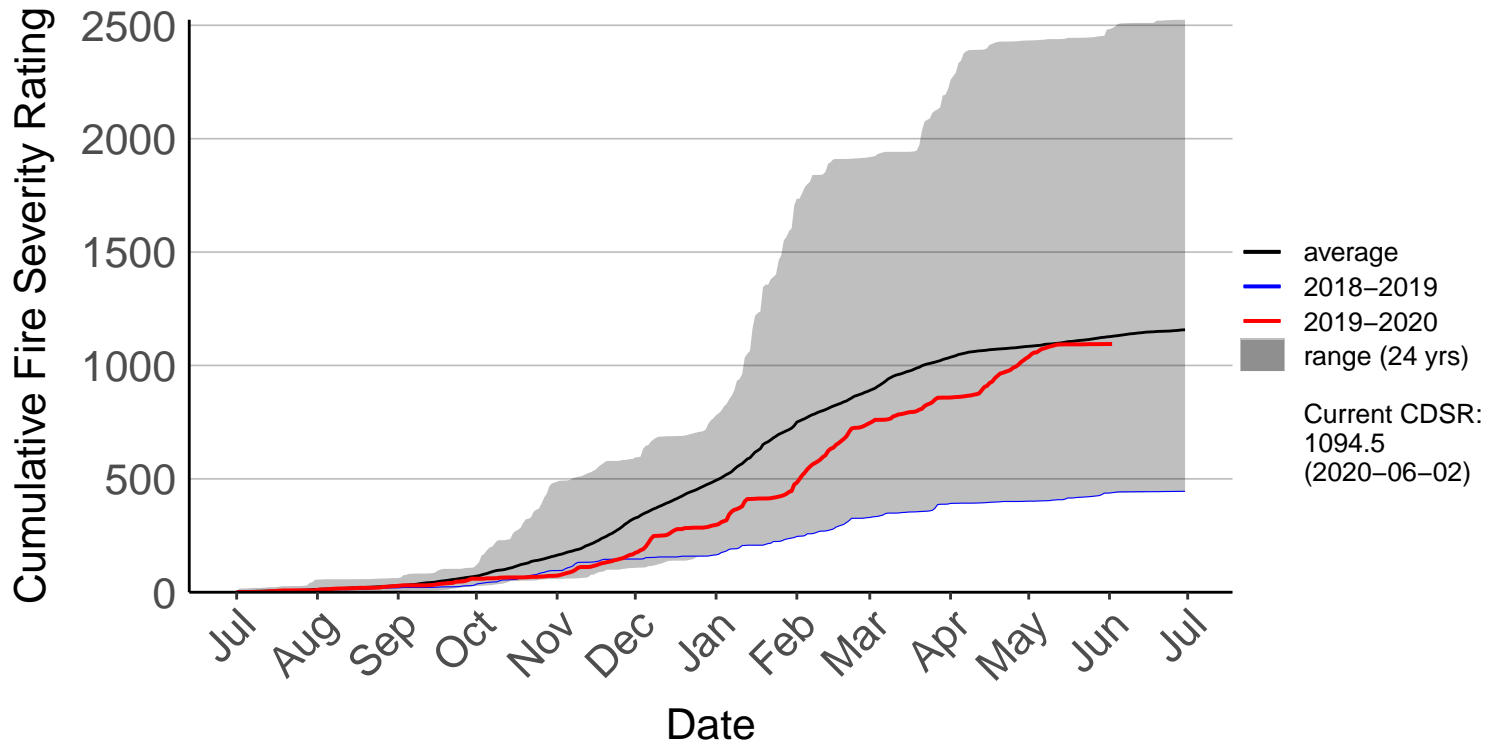
Mahia Aws (Jul 1996 to Jun 2020)



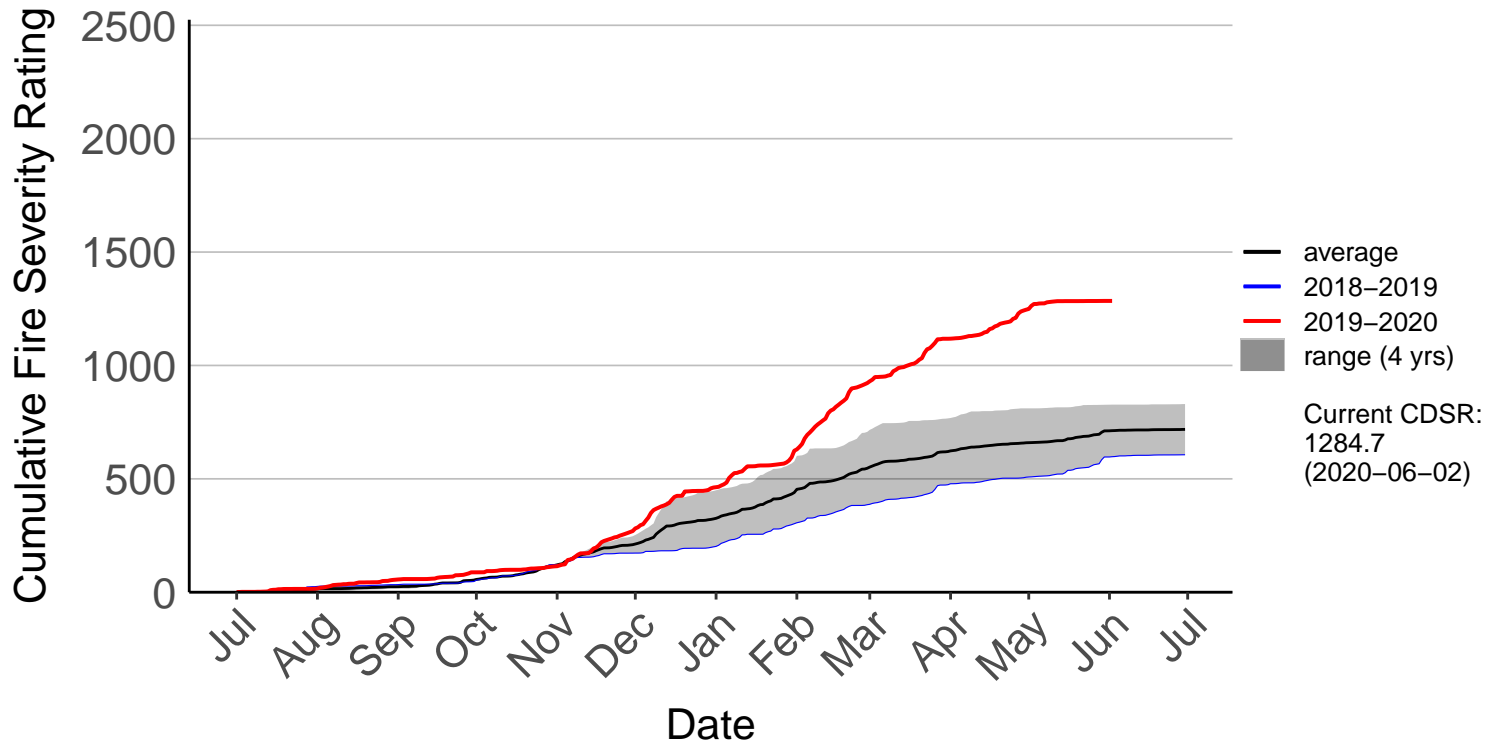
Mahia Raws (Mar 2017 to Jun 2020)



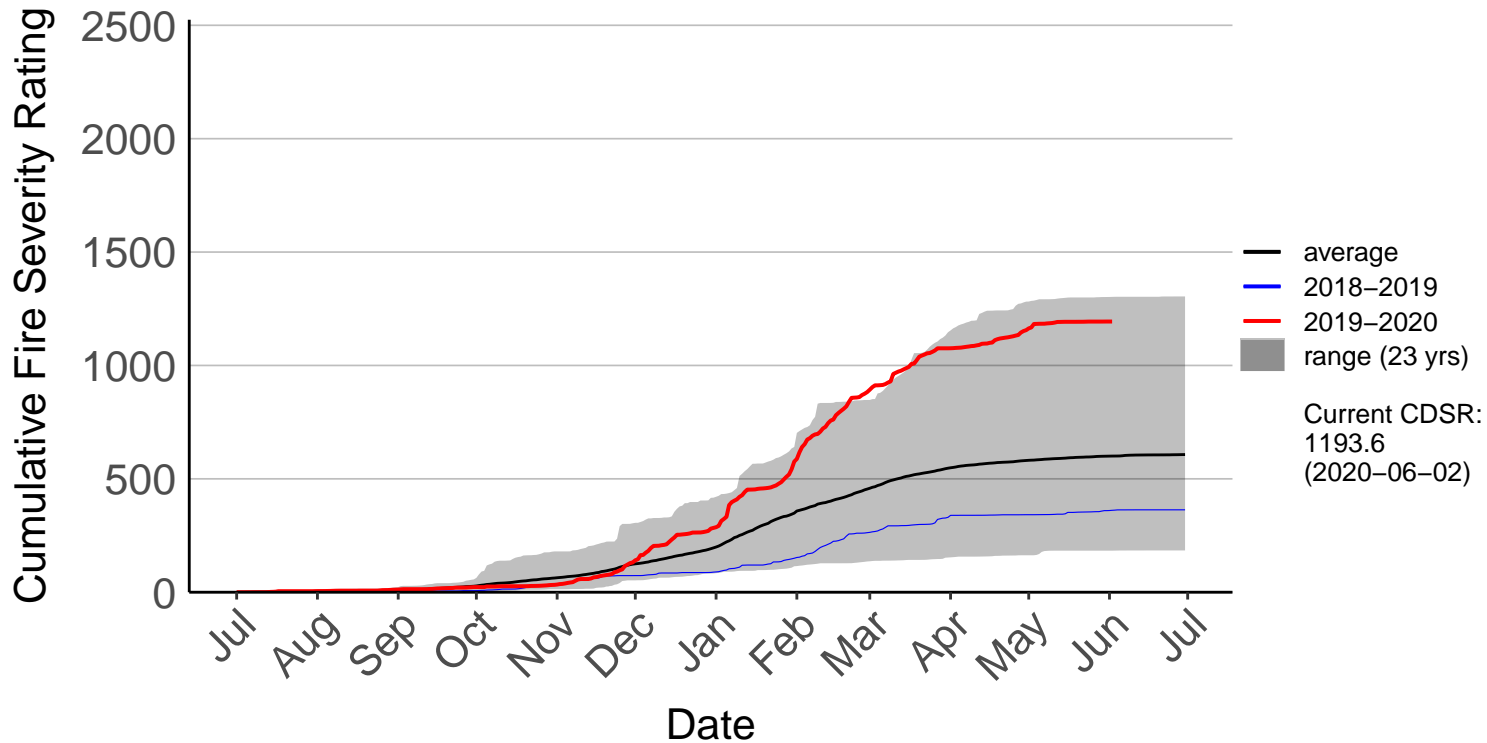
Napier Aero SYNOP (Jul 1996 to Jun 2020)



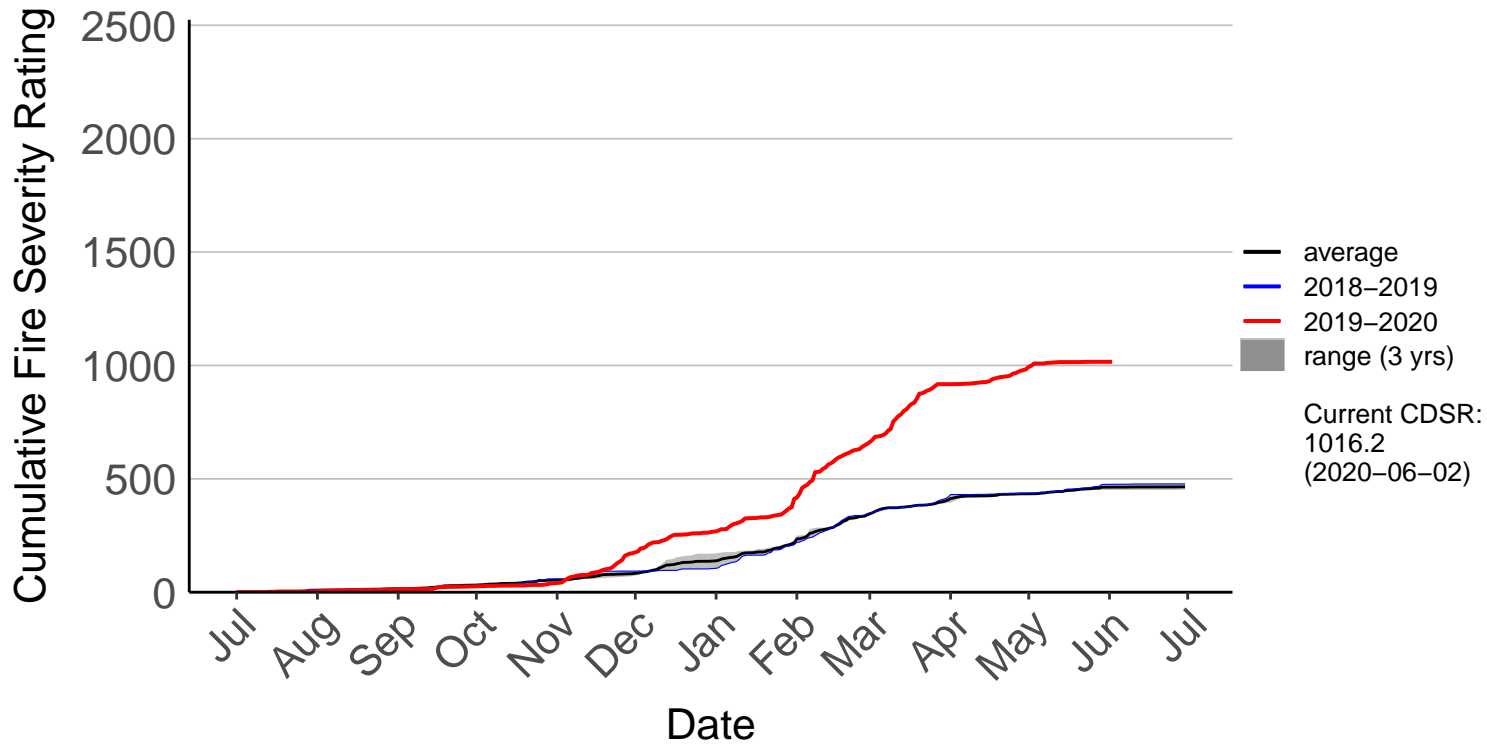
Napier Raws (Mar 2017 to Jun 2020)



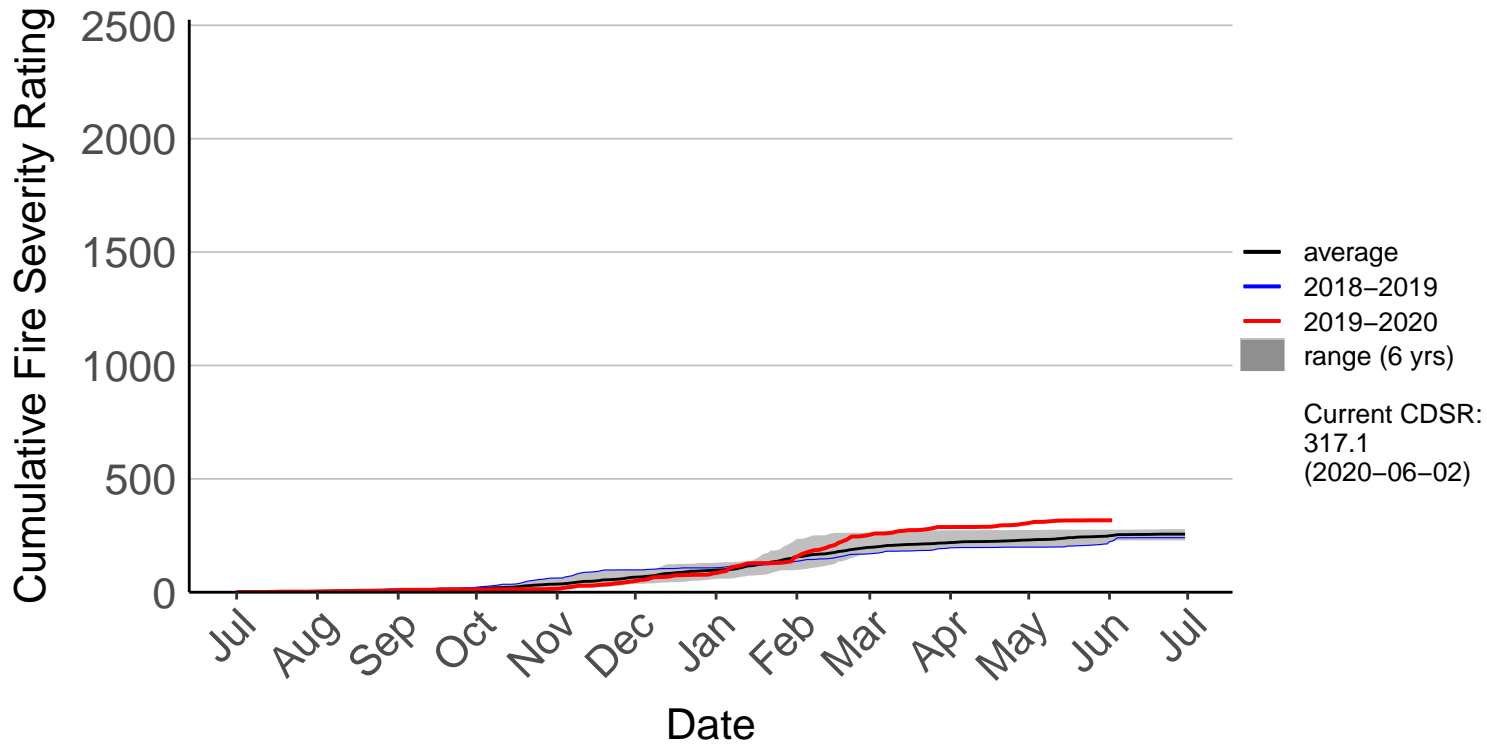
Ongaonga Raws (Oct 1997 to Jun 2020)



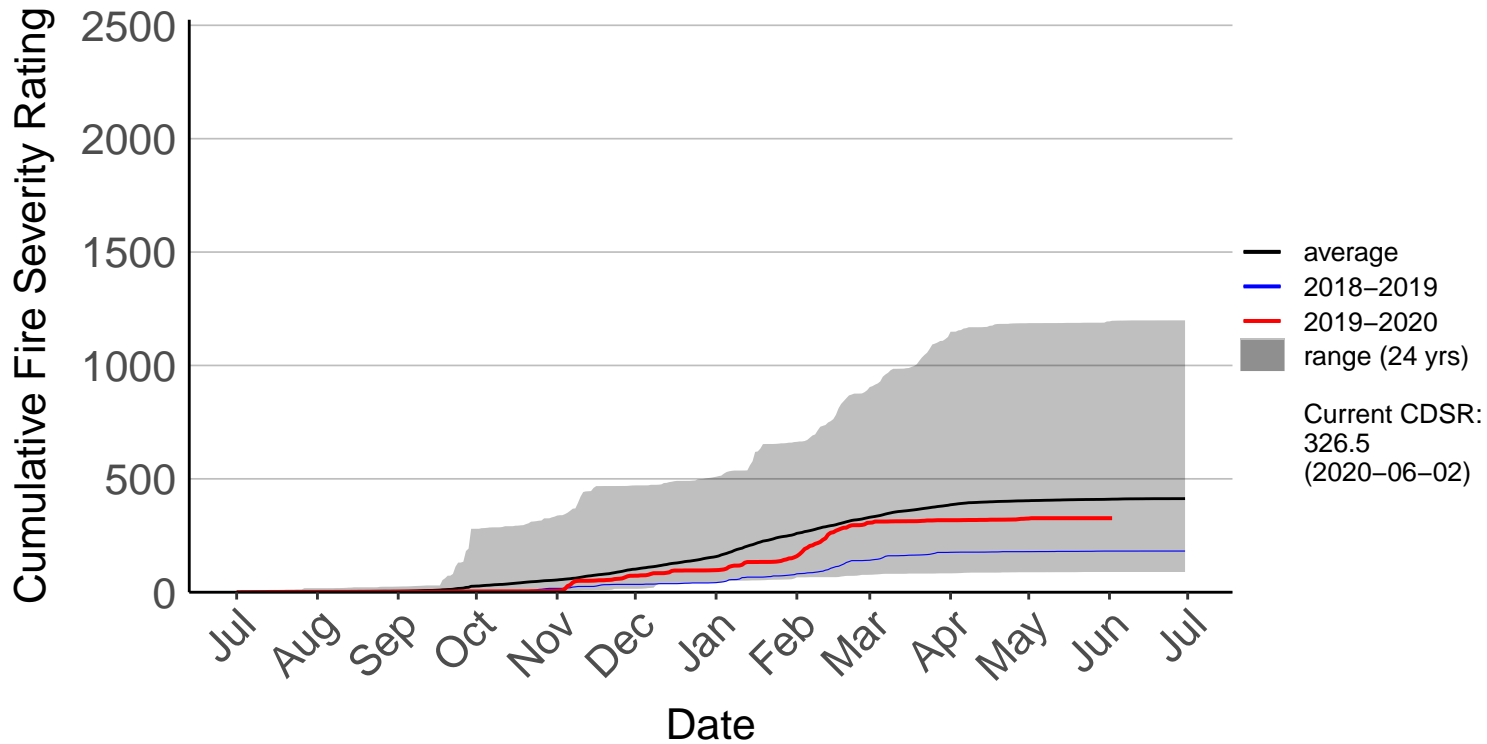
Porangahau Raws (Jul 2017 to Jun 2020)



Te Apiti Road Raws (Jan 2015 to Jun 2020)



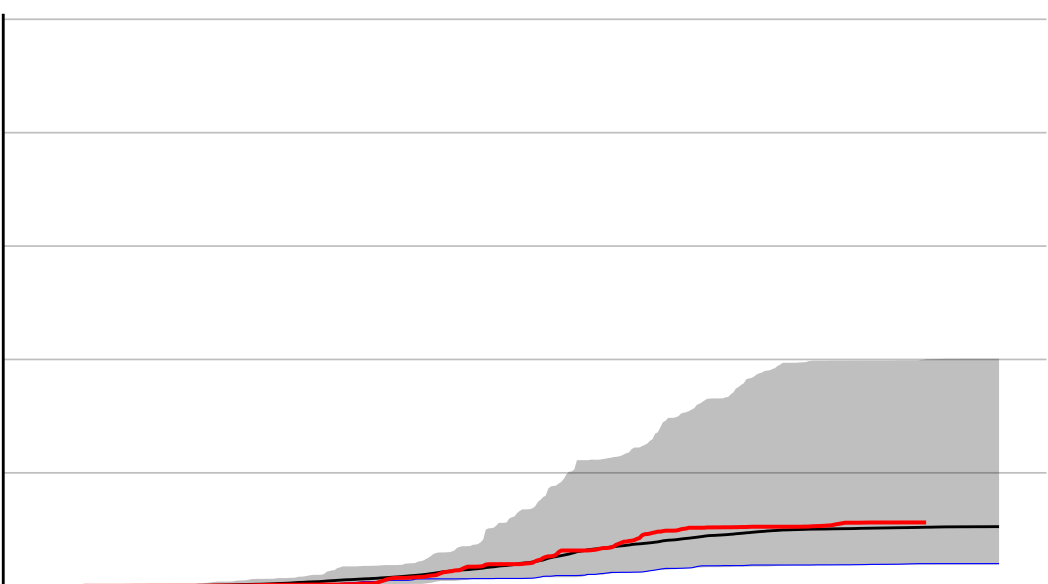
Te Haroto Raws (Aug 1996 to Jun 2020)



Te Pohue Raws (Jul 1996 to Jun 2020)

Cumulative Fire Severity Rating

2500
2000
1500
1000
500
0

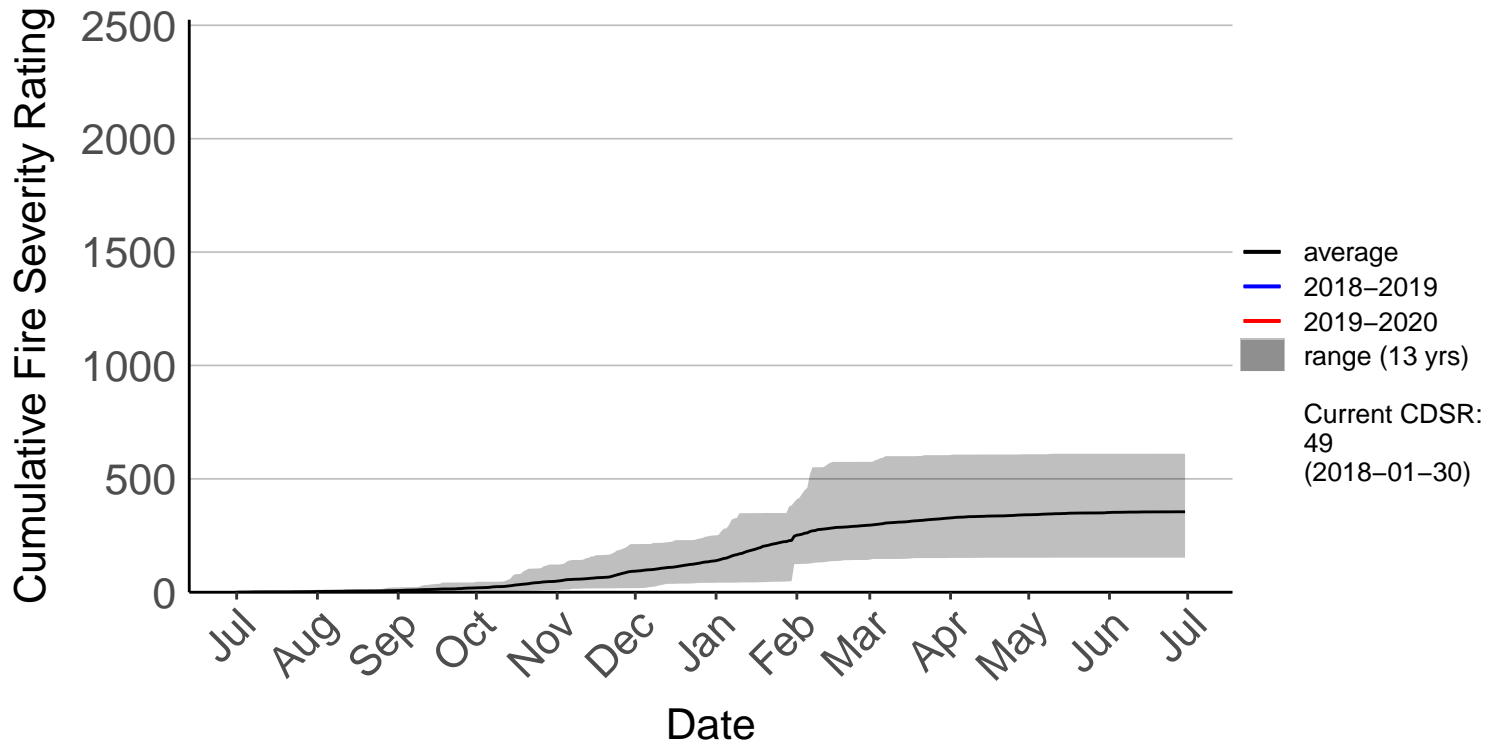


- average
- 2018-2019
- 2019-2020
- range (24 yrs)

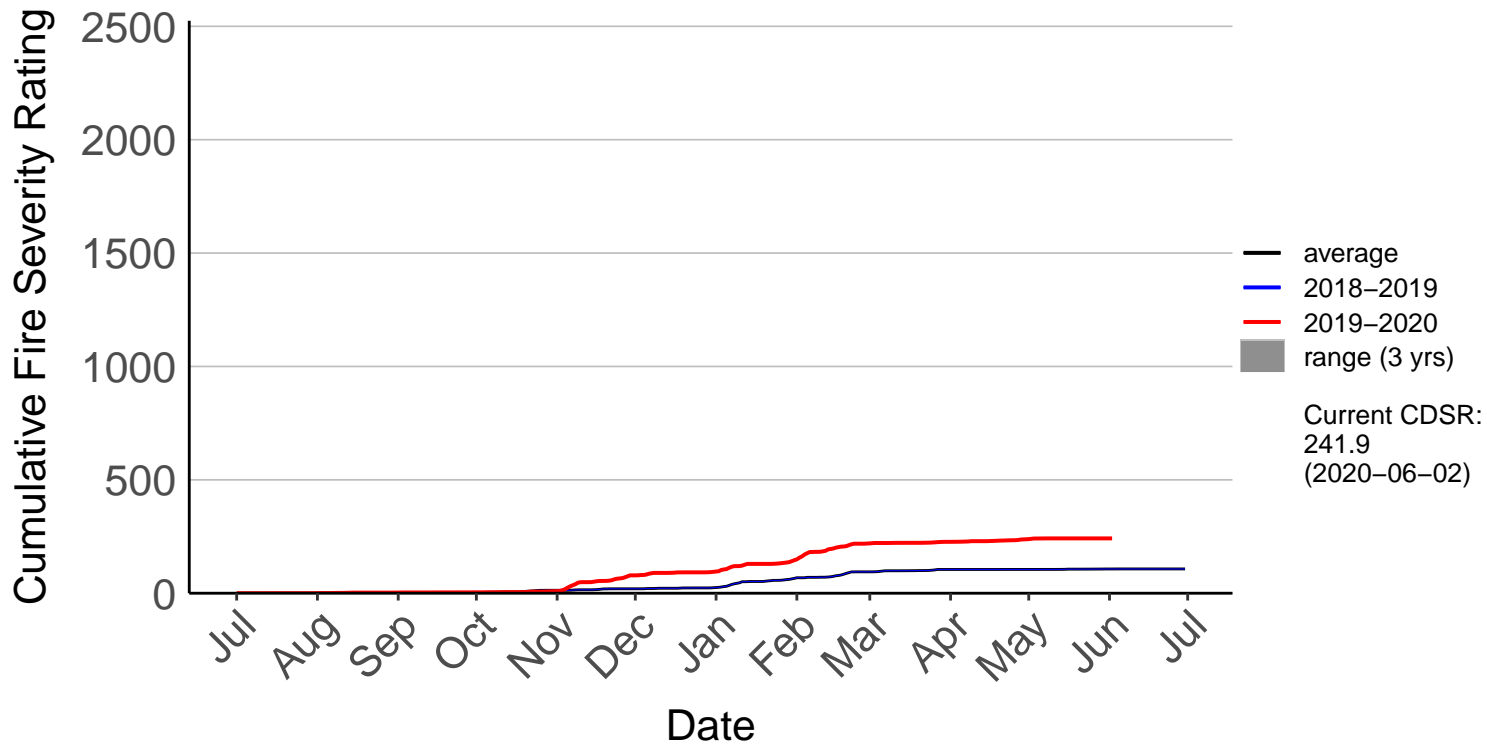
Current CDSR:
281.2
(2020-06-02)

Date

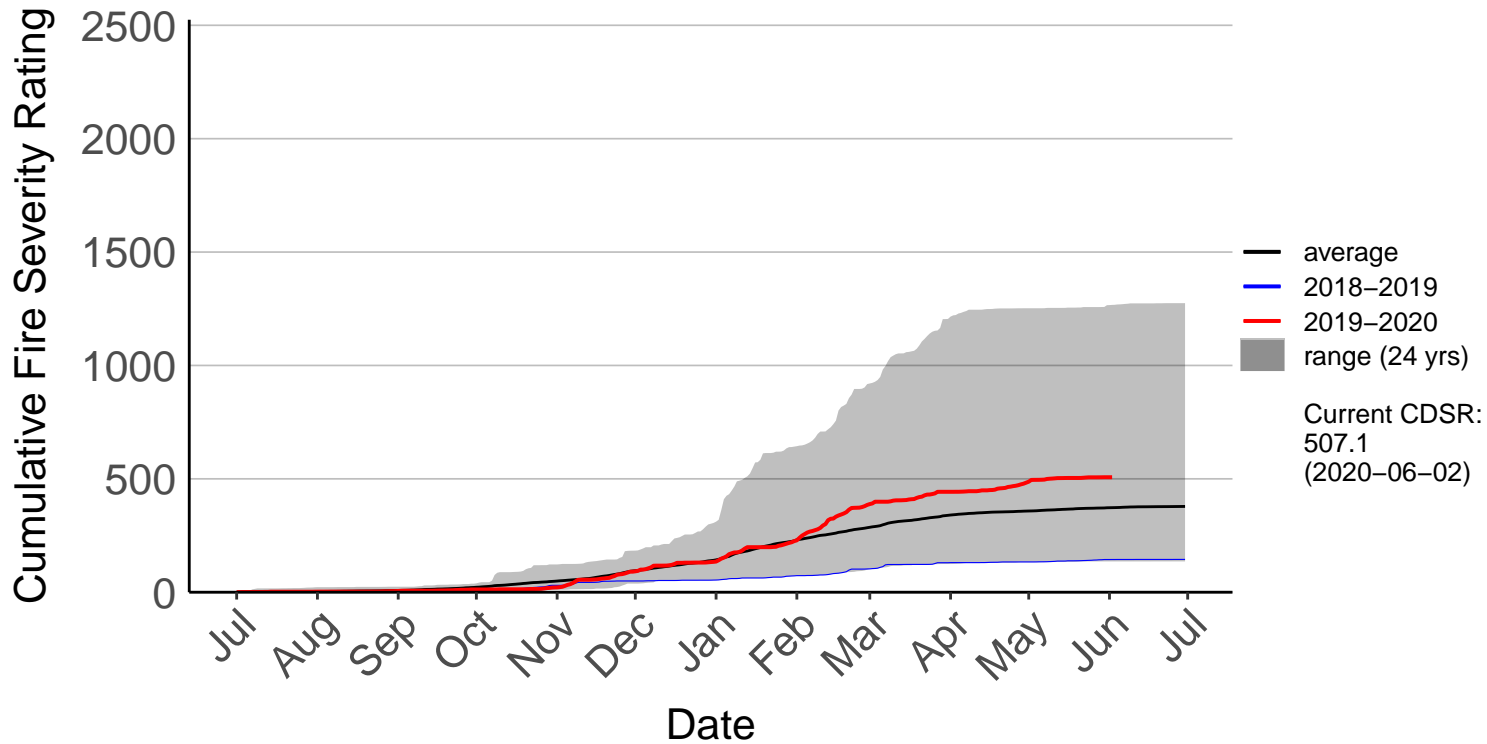
Tuai Raws (Jan 2006 to Jan 2018) – DISCONTINUED



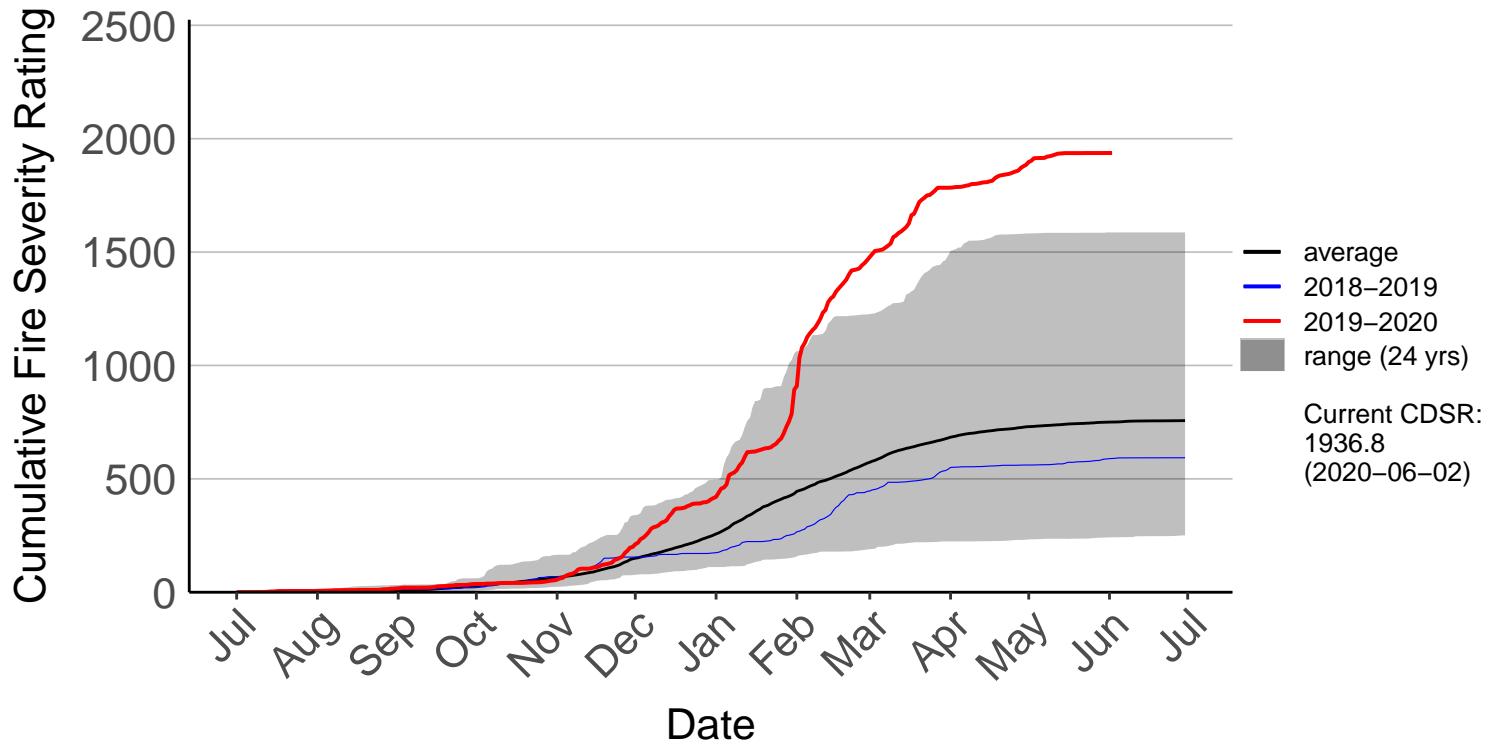
Tuwharetoi Raws (Mar 2018 to Jun 2020)



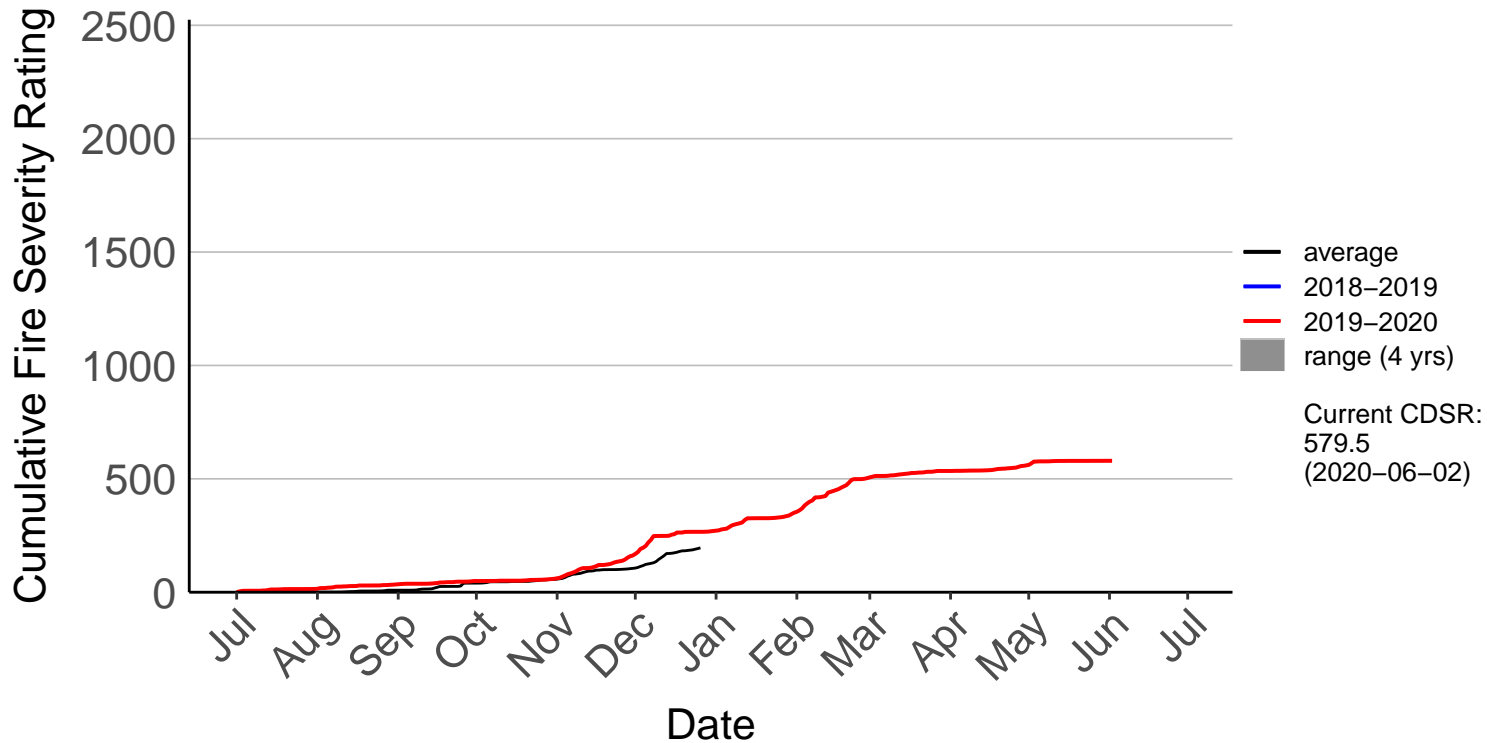
Waihau Raws (Jul 1996 to Jun 2020)



Waipukurau Raws (Jul 1996 to Jun 2020)



Wairoa Raws (May 2017 to Jun 2020)



Wharerata Raws (Nov 2012 to Jun 2020)

